

Important: Read the instructions on pages 1-8.

| | |
|--|----------------------------|
| SECTION A - PROPERTY INFORMATION | For Insurance Company Use: |
| A1. Building Owner's Name <u>Ocean Bay Condominiums</u> | Policy Number |
| A2. Building Street Address (including Apt., Unit, Suite, and/or Bldg. No.) or P.O. Route and Box No. <u>Building G</u> | Company NAIC Number |

City Borough of Longport State NJ ZIP Code 08403

A3. Property Description (Lot and Block Numbers, Tax Parcel Number, Legal Description, etc.)
Block 12 Lots 2,7 and 5 12,002 - 65

A4. Building Use (e.g., Residential, Non-Residential, Addition, Accessory, etc.) Commercial-One Story Masonry

A5. Latitude/Longitude: Lat. N 039 degrees 18' minutes 27" seconds Long. W 074 degrees 31' minutes 56" seconds Horizontal Datum: NAD 1927 NAD 1983

A6. Attach at least 2 photographs of the building if the Certificate is being used to obtain flood insurance.

A7. Building Diagram Number 8

A8. For a building with a crawl space or enclosure(s), provide

| | |
|---|---|
| a) Square footage of crawl space or enclosure(s) <u>1,080</u> sq ft | A9. For a building with an attached garage, provide: |
| b) No. of permanent flood openings in the crawl space or enclosure(s) walls within 1.0 foot above adjacent grade <u>2</u> | a) Square footage of attached garage <u>N/A</u> sq ft |
| c) Total net area of flood openings in A8.b <u>256</u> sq in | b) No. of permanent flood openings in the attached garage walls within 1.0 foot above adjacent grade <u>N/A</u> |
| | c) Total net area of flood openings in A9.b <u>N/A</u> sq in |

SECTION B - FLOOD INSURANCE RATE MAP (FIRM) INFORMATION

| | | | | | |
|---|------------------------|--|--|---------------------------------|---|
| B1. NFIP Community Name & Community Number <u>Borough of Longport 345302</u> | | B2. County Name <u>Atlantic</u> | | B3. State <u>NJ</u> | |
| B4. Map/Panel Number <u>0001</u> | B5. Suffix <u>B</u> | B6. FIRM Index Date <u>08/15/1983</u> | B7. FIRM Panel Effective/Revised Date <u>08/15/1983</u> | B8. Flood Zone(s) <u>A 8</u> | B9. Base Flood Elevation(s) (Zone AO, use base flood depth) <u>10.00</u> |

B10. Indicate the source of the Base Flood Elevation (BFE) data or base flood depth entered in Item B9.
 FIS Profile FIRM Community Determined Other (Describe) _____

B11. Indicate elevation datum used for BFE in Item B9: NGVD 1929 NAVD 1988 Other (Describe) _____

B12. Is the building located in a Coastal Barrier Resources System (CBRS) area or Otherwise Protected Area (OPA)? Yes No
Designation Date _____ CBRS OPA

SECTION C - BUILDING ELEVATION INFORMATION (SURVEY REQUIRED)

C1. Building elevations are based on: Construction Drawings* Building Under Construction* Finished Construction
*A new Elevation Certificate will be required when construction of the building is complete.

C2. Elevations - Zones A1-A30, AE, AH, A (with BFE), VE, V1-V30, V (with BFE), AR, AR/A, AR/AE, AR/A1-A30, AR/AH, AR/AO. Complete Items C2.a-g below according to the building diagram specified in Item A7.
Benchmark Utilized _____ Vertical Datum 1929
Conversion/Comments _____


Check the measurement used.


| | | | |
|---|--------------|--|--|
| a) Top of bottom floor (including basement, crawl space, or enclosure floor) | <u>9.02</u> | <input checked="" type="checkbox"/> feet | <input type="checkbox"/> meters (Puerto Rico only) |
| b) Top of the next higher floor | <u>10.39</u> | <input checked="" type="checkbox"/> feet | <input type="checkbox"/> meters (Puerto Rico only) |
| c) Bottom of the lowest horizontal structural member (V Zones only) | <u>N/A</u> | <input checked="" type="checkbox"/> feet | <input type="checkbox"/> meters (Puerto Rico only) |
| d) Attached garage (top of slab) | <u>N/A</u> | <input checked="" type="checkbox"/> feet | <input type="checkbox"/> meters (Puerto Rico only) |
| e) Lowest elevation of machinery or equipment servicing the building (Describe type of equipment in Comments) | <u>10.4</u> | <input checked="" type="checkbox"/> feet | <input type="checkbox"/> meters (Puerto Rico only) |
| f) Lowest adjacent (finished) grade (LAG) | <u>8.1</u> | <input checked="" type="checkbox"/> feet | <input type="checkbox"/> meters (Puerto Rico only) |
| g) Highest adjacent (finished) grade (HAG) | <u>8.98</u> | <input checked="" type="checkbox"/> feet | <input type="checkbox"/> meters (Puerto Rico only) |

SECTION D - SURVEYOR, ENGINEER, OR ARCHITECT CERTIFICATION

This certification is to be signed and sealed by a land surveyor, engineer, or architect authorized by law to certify elevation information. I certify that the information on this Certificate represents my best efforts to interpret the data available. I understand that any false statement may be punishable by fine or imprisonment under 18 U.S. Code, Section 1001.

Check here if comments are provided on back of form.

| | |
|---|---|
| Certifier's Name <u>Robert J. Catalano</u> | License Number <u>LS18612</u> |
| Title <u>Land Surveyor</u> | Company Name <u>Robert J. Catalano & Associates</u> |
| Address <u>12 South Virginia Avenue</u> | City <u>Atlantic City</u> State <u>NJ</u> ZIP Code <u>08401</u> |
| Signature  | Date <u>11/20/2007</u> Telephone <u>(609) 345-1887</u> |



IMPORTANT: In these spaces, copy the corresponding information from Section A.

For Insurance Company Use:

Building Street Address (including Apt., Unit, Suite, and/or Bldg. No.) or P.O. Route and Box No.
Building G

Policy Number

City Borough of Longport State NJ ZIP Code 08403

Company NAIC Number


SECTION D - SURVEYOR, ENGINEER, OR ARCHITECT CERTIFICATION (CONTINUED)

both sides of this Elevation Certificate for (1) community official, (2) insurance agent/company, and (3) building owner.

Comments

All benchmarks used in preparation of this form are from privately maintained benchmark loops by Robert J. Catalano & Associates. Flood openings shown in sections A8 and A9, if any, are the gross opening area. Vents installed in said openings do not reflect in either an increase or decrease in the area. See FEMA Technical Bulletin I-93. Smart Vents are certified for 200 S.F. of Crawl space coverage per vent. See attached Engineered Flood Opening certificate, undated. Other vents are shown by picture. Crawl space elevations are approximate and taken in the area of one (1) vent only. Lowest part of machinery is either the HVAC Unit or duct work

Signature



Date 11/20/2007

Check here if attachments

SECTION E - BUILDING ELEVATION INFORMATION (SURVEY NOT REQUIRED) FOR ZONE AO AND ZONE A (WITHOUT BFE)

For Zones AO and A (without BFE), complete Items E1-E5. If the Certificate is intended to support a LOMA or LOMR-F request, complete Sections A, B, and C. For Items E1-E4, use natural grade, if available. Check the measurement used. In Puerto Rico only, enter meters.

- E1. Provide elevation information for the following and check the appropriate boxes to show whether the elevation is above or below the highest adjacent grade (HAG) and the lowest adjacent grade (LAG).
 - a) Top of bottom floor (including basement, crawl space, or enclosure) is _____ feet meters above or below the HAG.
 - b) Top of bottom floor (including basement, crawl space, or enclosure) is _____ feet meters above or below the LAG.
- E2. For Building Diagrams 6-8 with permanent flood openings provided in Section A Items 8 and/or 9 (see page 8 of Instructions), the next higher floor (elevation C2.b in the diagrams) of the building is _____ feet meters above or below the HAG.
- E3. Attached garage (top of slab) is _____ feet meters above or below the HAG.
- E4. Top of platform of machinery and/or equipment servicing the building is _____ feet meters above or below the HAG.
- E5. Zone AO only: If no flood depth number is available, is the top of the bottom floor elevated in accordance with the community's floodplain management ordinance? Yes No Unknown. The local official must certify this information in Section G.

SECTION F - PROPERTY OWNER (OR OWNER'S REPRESENTATIVE) CERTIFICATION

The property owner or owner's authorized representative who completes Sections A, B, and E for Zone A (without a FEMA-issued or community-issued BFE) or Zone AO must sign here. *The statements in Sections A, B, and E are correct to the best of my knowledge.*

Property Owner's or Owner's Authorized Representative's Name

Address City State ZIP Code

Signature Date Telephone

Comments

Check here if attachments

SECTION G - COMMUNITY INFORMATION (OPTIONAL)

The local official who is authorized by law or ordinance to administer the community's floodplain management ordinance can complete Sections A, B, C (or E), and G of this Elevation Certificate. Complete the applicable item(s) and sign below. Check the measurement used in Items G8. and G9.

- G1. The information in Section C was taken from other documentation that has been signed and sealed by a licensed surveyor, engineer, or architect who is authorized by law to certify elevation information. (Indicate the source and date of the elevation data in the Comments area below.)
- G2. A community official completed Section E for a building located in Zone A (without a FEMA-issued or community-issued BFE) or Zone AO.
- G3. The following information (Items G4.-G9.) is provided for community floodplain management purposes.

| | | |
|-------------------|------------------------|---|
| G4. Permit Number | G5. Date Permit Issued | G6. Date Certificate Of Compliance/Occupancy Issued |
|-------------------|------------------------|---|

- G7. This permit has been issued for: New Construction Substantial Improvement
- G8. Elevation of as-built lowest floor (including basement) of the building: _____ feet meters (PR) Datum _____
- G9. BFE or (in Zone AO) depth of flooding at the building site: _____ feet meters (PR) Datum _____

Local Official's Name Title

Community Name Telephone

Signature Date

Comments

Check here if attachments

Building Photographs

See Instructions for Item A6.


| | |
|---|---|
| Building Street Address (including Apt., Unit, Suite, and/or Bldg. No.) Building G | For Insurance Company Use: Policy Number |
| | Company NAIC Number |
| City Borough of Longport State NJ ZIP Code 08403 | |

If using the Elevation Certificate to obtain NFIP flood insurance, affix at least two building photographs below according to the instructions for Item A6. Identify all photographs with: date taken; "Front View" and "Rear View"; and, if required, "Right Side View" and "Left Side View." If submitting more photographs than will fit on this page, use the Continuation Page, following.

Front View-Date Taken: 11/19/2007



Rear View-Date Taken: 11/19/2007



Vent-Two Non-Certified Vents-Date Taken: 11/19/2007

